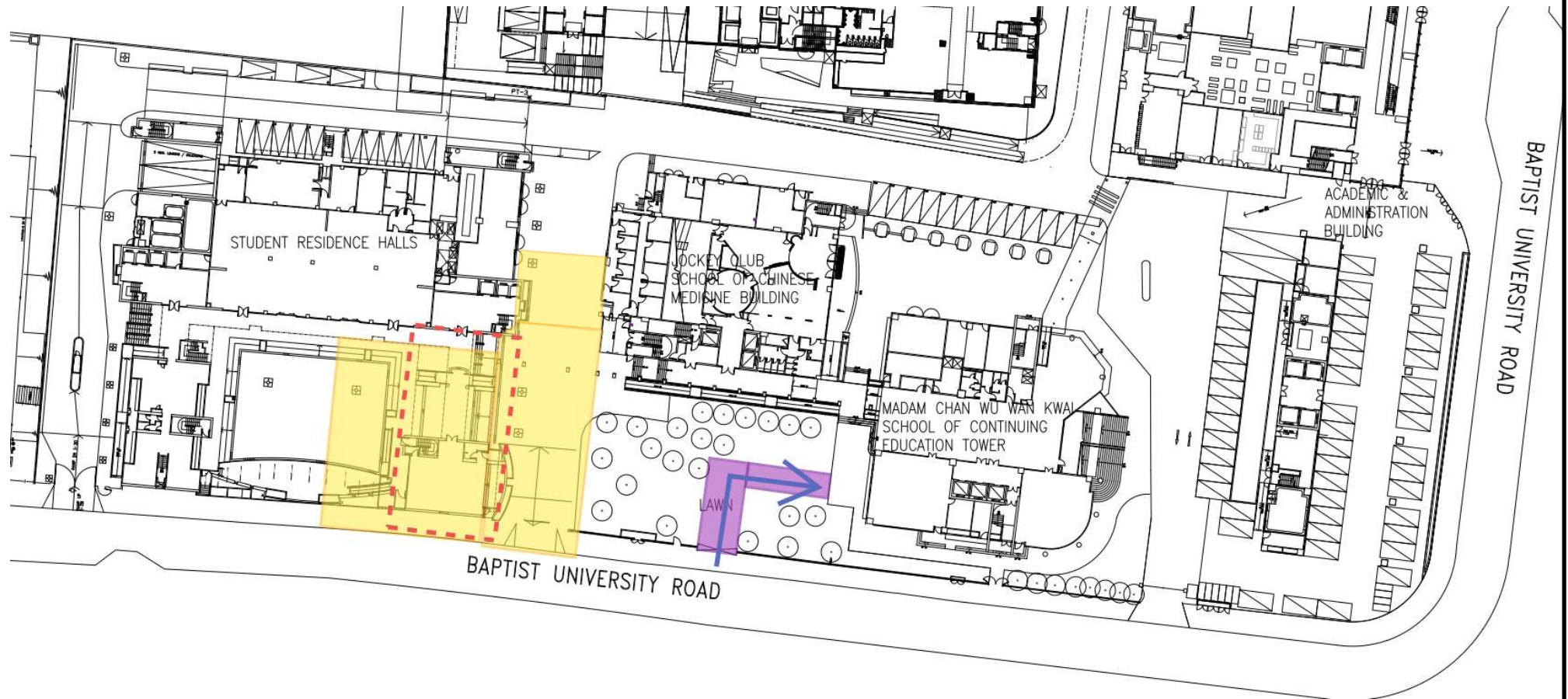





Baptist University Road Campus – Temporary Closure of Part of the Passageway near North Tower of Student Residence Hall (SRH)

浸會大學道校園 – 臨時封閉學生宿舍北座對出行人路



LEGENDS

-  WORKS AREA
-  AREA CLOSED OFF
-  TEMPORARY ACCESS PATH

BAPTIST UNIVERSITY ROAD CAMPUS GROUND FLOOR PLAN

GENERAL NOTES:
ALL DIMENSIONS ARE IN MILLIMETER UNLESS OTHERWISE NOTED
- DO NOT SCALE DRAWING
- ALL MEASUREMENTS SHOULD BE VERIFIED ON SITE

NOTES:

REV.	DATE	DESCRIPTION	DRAWN BY	CHECKED BY	APPROVED BY	REV.	DATE	DESCRIPTION	DRAWN BY	CHECKED BY	APPROVED BY



HONG KONG BAPTIST UNIVERSITY
ESTATES OFFICE
Kowloon Tong Kowloon Hong Kong

TRADE ARCHITECTURAL

NAME LOCATION PLAN
BAPTIST UNIVERSITY ROAD CAMPUS

FILE NAME

DRAWING NUMBER

SCALE

REVISION

TWO